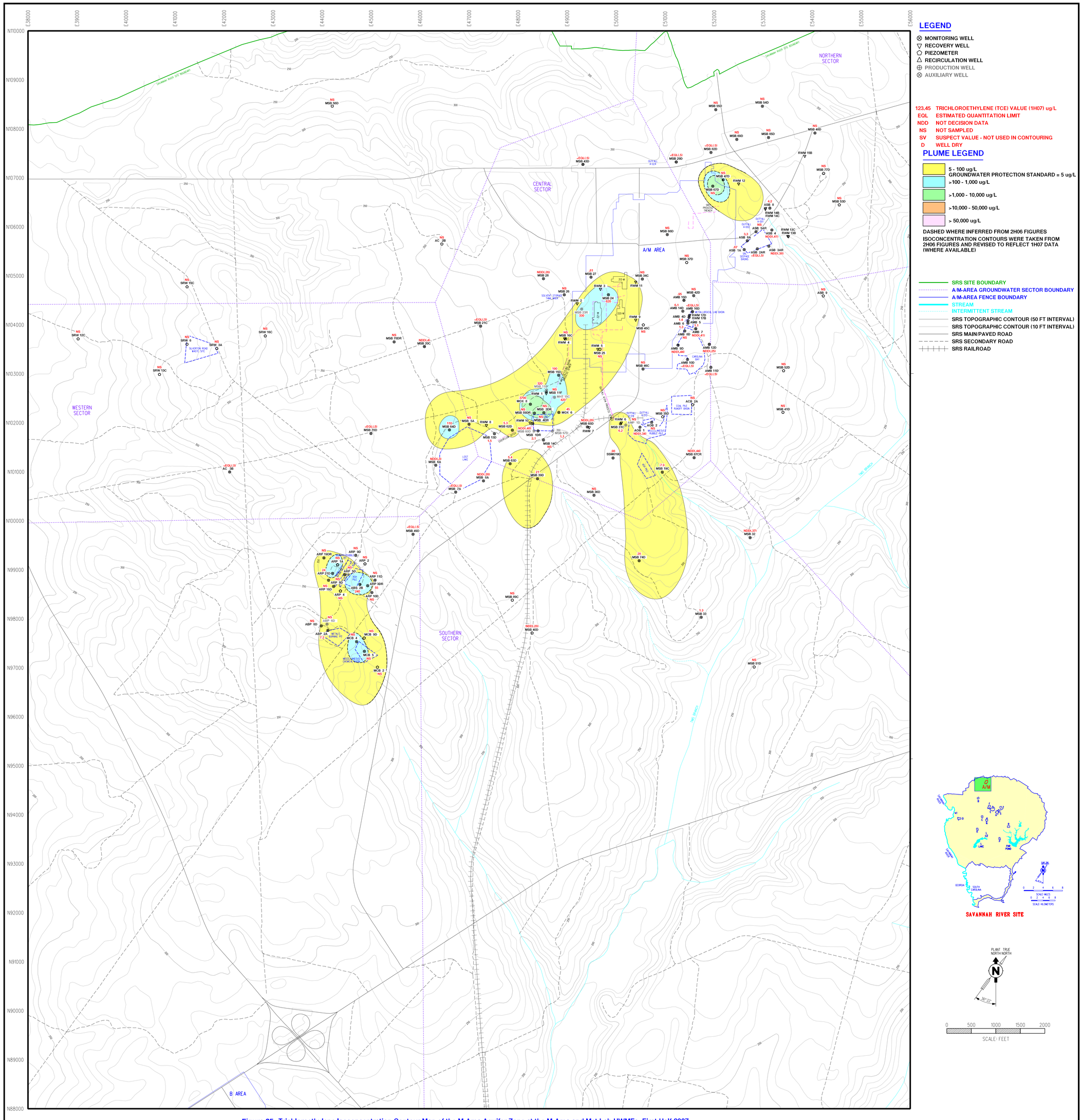

Figure 25 Trichloroethylene Isoconcentration Contour Map of the M-Area Aquifer Zone at the M-Area and Met Lab HWMFs, First Half 2007

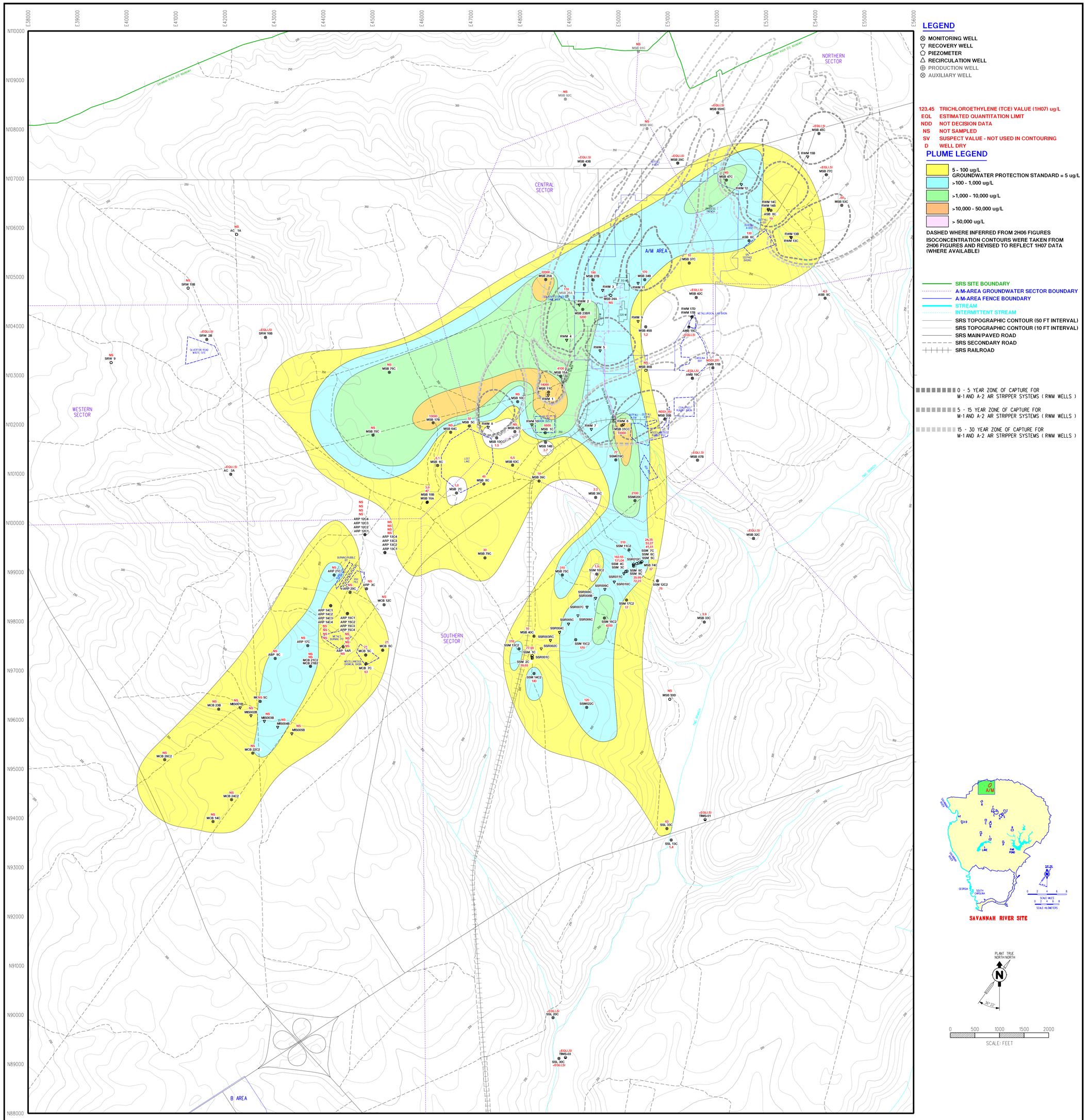

Figure 26 Zone of Capture and Trichloroethylene Isoconcentration Contour Map of the Upper Lost Lake Aquifer Zone at the M-Area and Met Lab HWMFs, First Half 2007

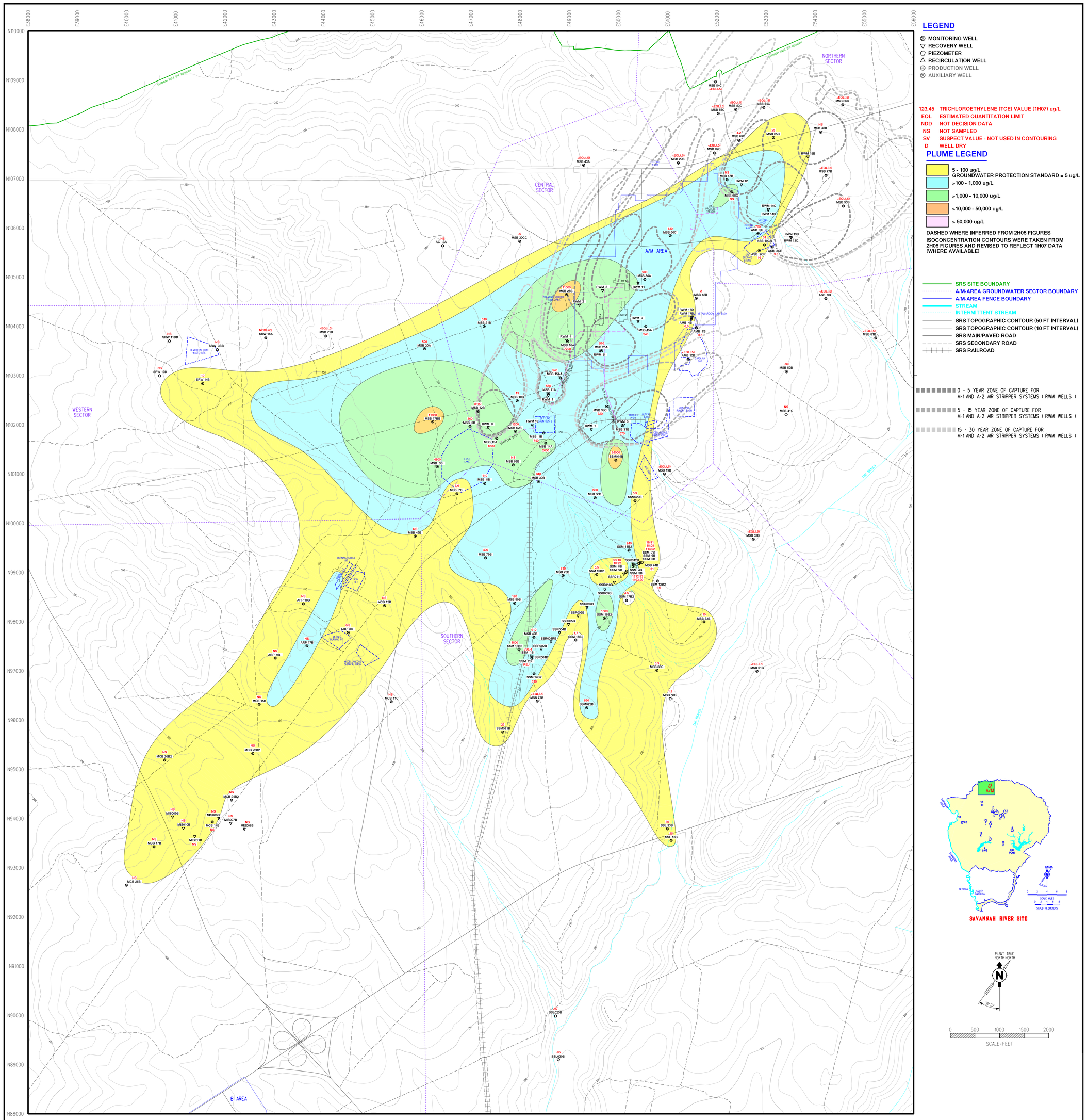

Figure 27 Zone of Capture and Trichloroethylene Isoconcentration Contour Map of the Lower Lost Lake Aquifer Zone at the M-Area and Met Lab HWMFs, First Half 2007

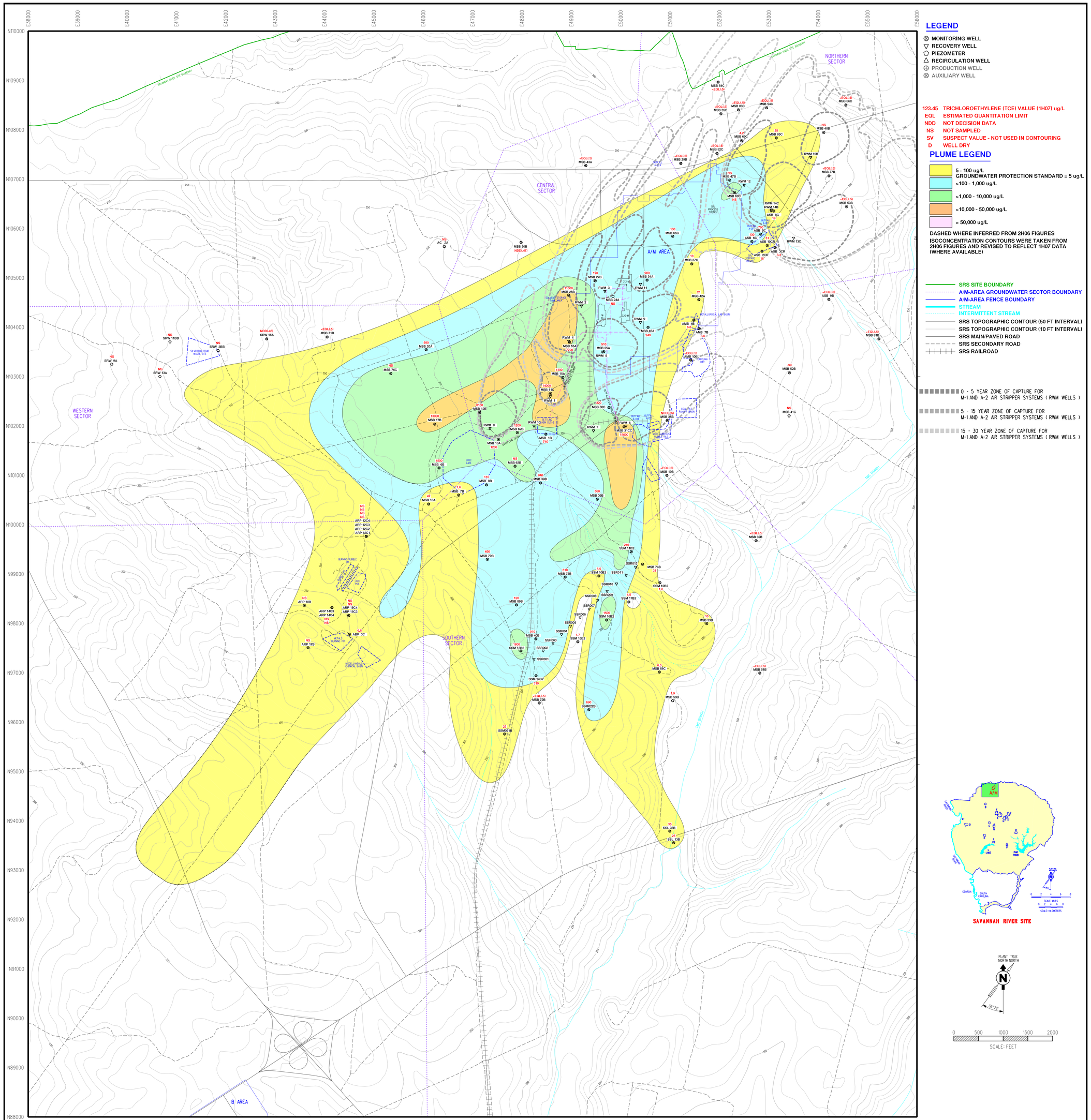

Figure 28 Zone of Capture and Trichloroethylene Isoconcentration Contour Map of the Composite Lost Lake Aquifer Zone at the M-Area and Met Lab HWMFs, First Half 2007

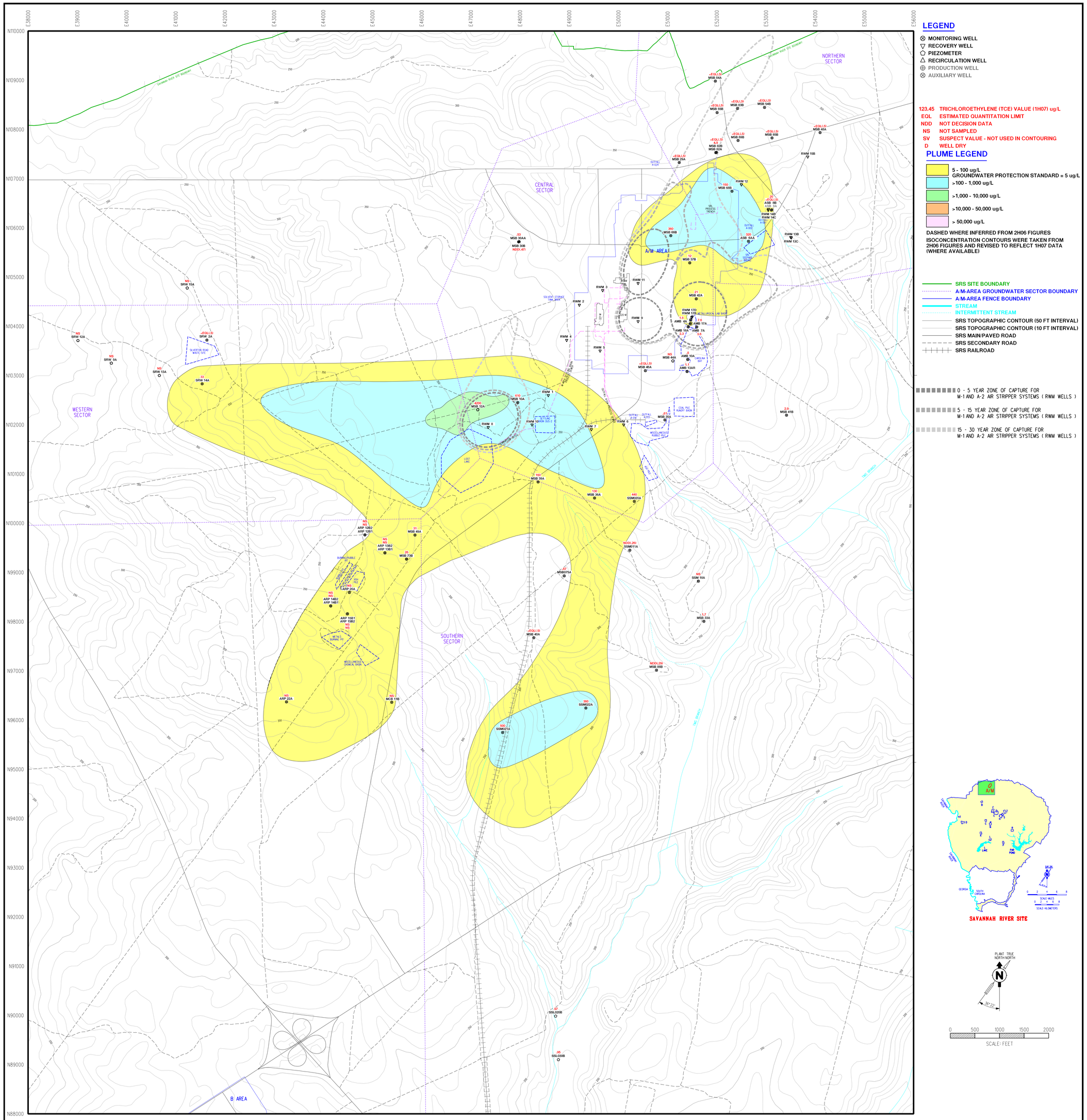

Figure 29 Zone of Capture and Trichloroethylene Isoconcentration Contour Map of the Middle Sand Aquifer Zone of the Crouch Branch Confining Unit at the M-Area and Met Lab HWMFs, First Half 2007

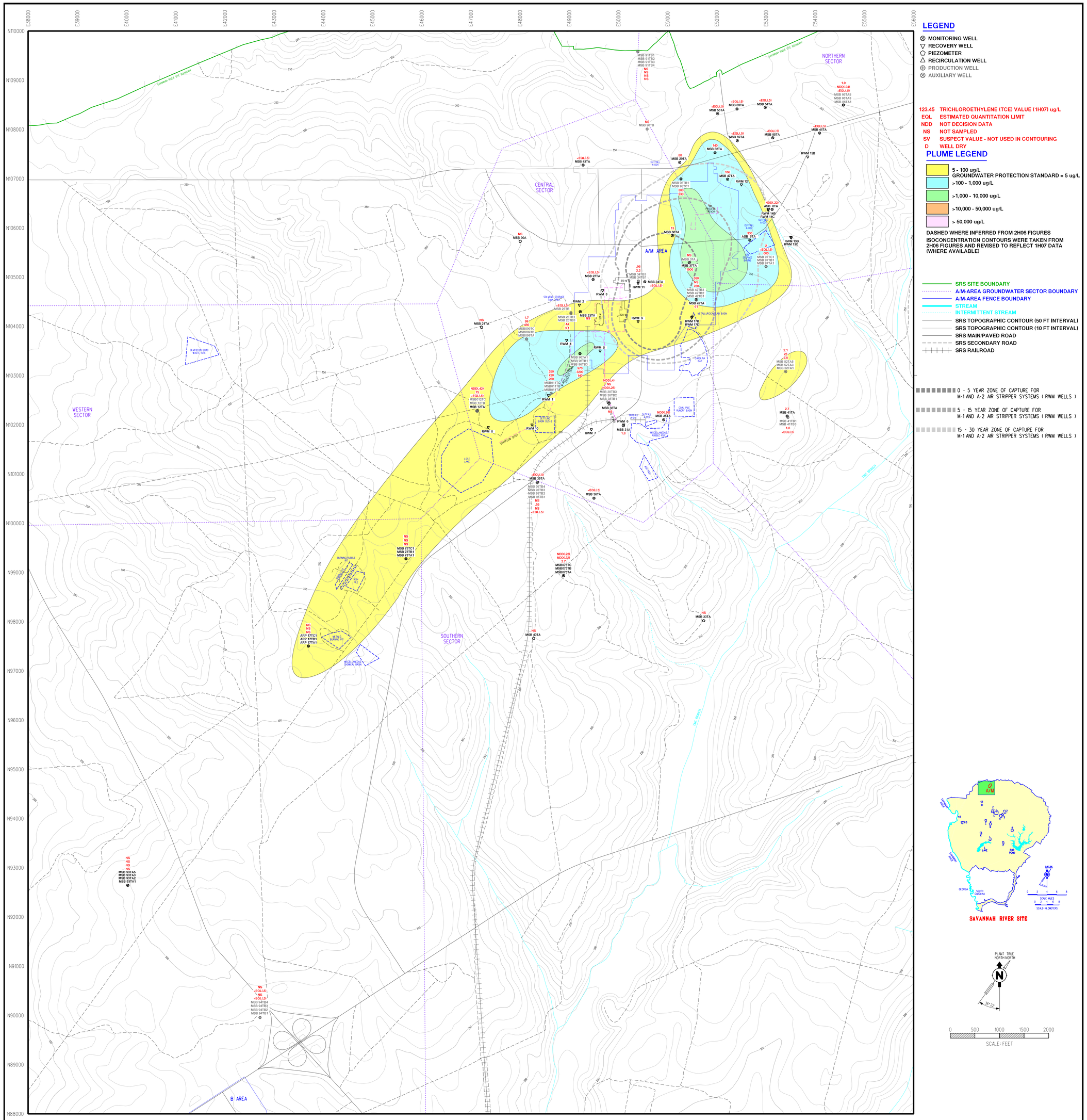

Figure 30 Zone of Capture and Trichloroethylene Isoconcentration Contour Map of the Crouch Branch Aquifer Unit at the M-Area and Met Lab HWMFs, First Half 2007