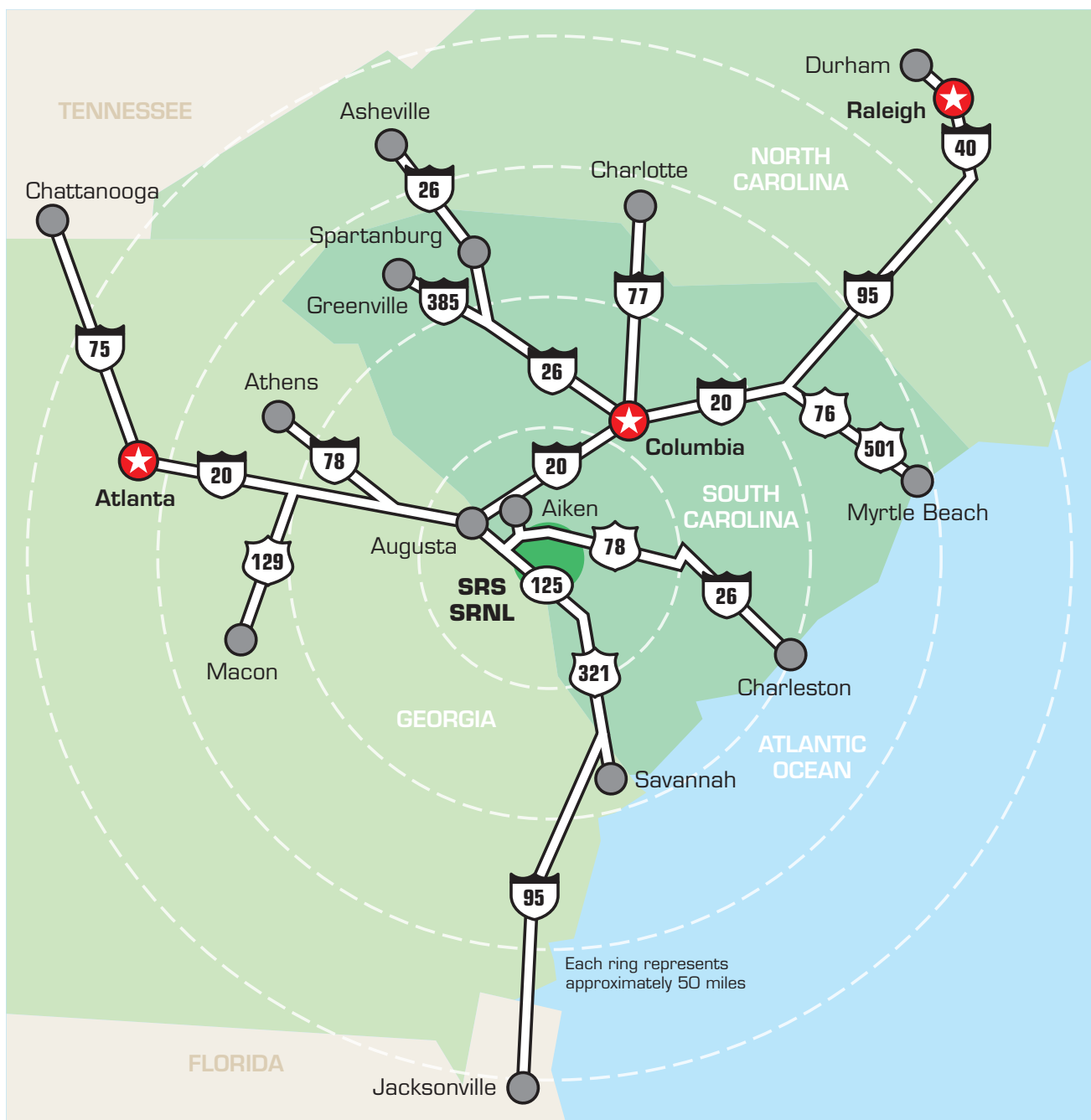


Savannah River Site Directions and Maps

From other cities in the southeast

- In most case, follow routes that lead to either Columbia, S.C. or Augusta, Ga., and use the associated directions found on the SRS or SRNL websites
- Additional direction sets for Charleston, S.C.; and Savannah and Atlanta, Ga. are included in this document.
- For more specific directions and detailed maps, please consult with your travel agent, area map(s) or the internet.



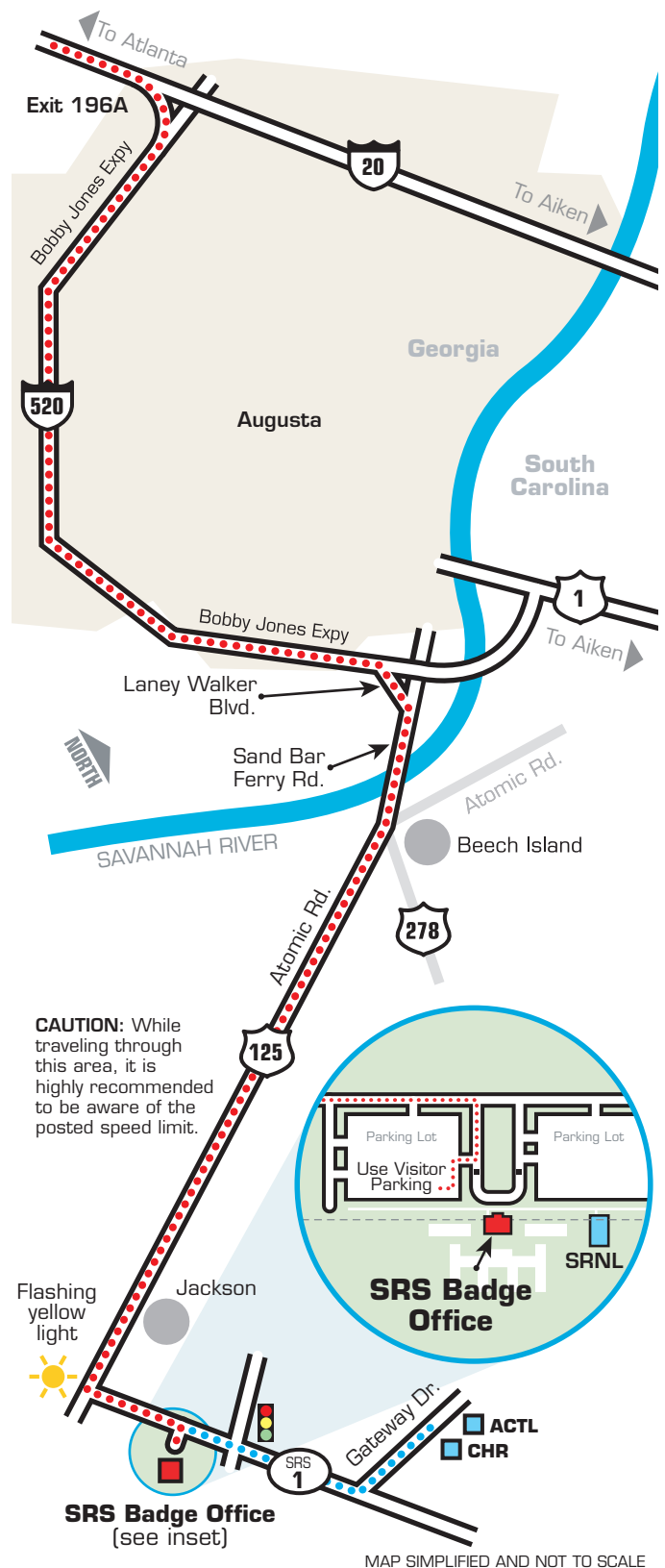
From Atlanta via Augusta/I-20 to:

SRS, SRNL, the Center for Hydrogen Research (CHR), and the Aiken County Technology Laboratory (ACTL)

- Follow I-20 East, following signs to Augusta
- Exit I-20 East using Bobby Jones Expressway/I-520, at Exit 196A
- Follow the Bobby Jones Expressway/I-520 approximately 15.5 miles to the Laney Walker Blvd exit
- At bottom of exit ramp, turn right onto Laney Walker Blvd.
- Go about ½ mile to the end of Laney Walker Blvd.
- Turn right onto Sand Bar Ferry Rd.
- Take the Sand Bar Ferry Bridge across the Savannah River
- Continue straight and follow the signs for Hwy. 125
- Bear right up the ramp onto Hwy 125 South
- Continue on Hwy. 125 through Beech Island and Jackson, S.C.
- One mile after passing through the traffic light in Jackson, turn left at the flashing caution light onto the SRS Road 1. (See the inset map for the Badge Office and parking.) SRS/ SRNL is on the right side of SRS Road 1, about 2.6 miles from Hwy. 125.
- In most cases, you must make arrangements with your host in advance and visit the Badge Office for access to SRS or SRNL.

For CHR and ACTL: Continue on SRS Road 1 for approximately 2.8 miles past the SRS parking lots.

- Turn left onto Gateway Drive and travel about 1.4 miles; ACTL and CHR are on the right.
- In most cases, you must make arrangements with your SRS/SRNL host in advance for access to either ACTL or the CHR



From Charleston to:

SRS, SRNL, the Center for Hydrogen Research (CHR), and the Aiken County Technology Laboratory (ACTL)

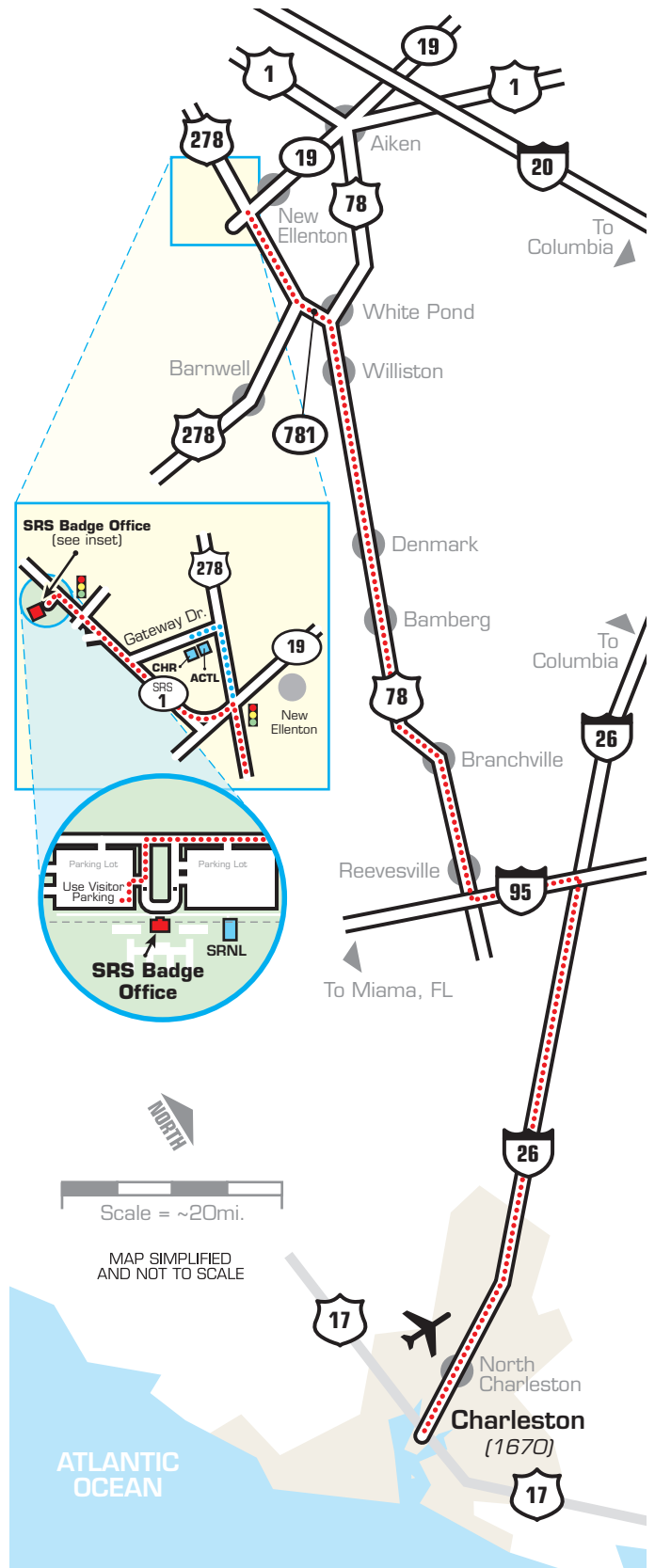
- Access I-26 West and travel toward Columbia for approximately 50 miles.
- Take Exit 169A, merging onto I-95 South, toward Savannah
- After approx. 9.3 miles, turn onto Hwy. 78 West at Exit 77. Continue on Hwy. 78 West for approx. 13 miles until intersecting with Hwy. 21 in Branchville.
- Make a left onto Hwy. 21 and travel about 0.2 miles and turn right onto Hwy. 78. Continue on Hwy. 78 for approximately 41.7 miles.
- Bear left at the Hwy. 78/SC-781 junction. Follow the signs for Hwy. 278.
- After approx. 3.5 miles, make a right onto Hwy. 278 and follow for about 9.3 miles to the light at the Hwy. 19/Hwy. 278 intersection

For CHR and ACTL: Continue on Hwy 278 for approximately 2 miles.

- Turn left onto Gateway Drive, which will be marked with a sign for the Savannah River Research Campus
- ACTL is on the left in 0.3 miles, CHR in 0.4 miles
- In most cases, you must make arrangements with your SRS/SRNL host for access to either ACTL or CHR.

For SRS/SRNL; turn left onto Hwy. 19, at the light, and move to the right hand lane. Continue to bear to the right and follow SRS Road 1 around the curve.

- SRS/SRNL parking lots are on the left side of SRS Road 1 in about 5 miles, shortly after the traffic signal at Green Pond Rd.
- In most cases, you must make arrangements with your host in advance and visit the Badge Office for access to SRS or SRNL.



From Savannah and Jacksonville to:

SRS, SRNL, the Center for Hydrogen Research (CHR), and the Aiken County Technology Laboratory (ACTL)

- Navigate to I-95 North and travel toward Ridgeland, S.C.
- Take Exit 21, turn left onto SC-236 and follow the signs to Hwy. 278
- Follow Hwy. 278 toward Hampton, and Allendale (approximately 31 miles)
- In Allendale, turn right onto Hwy. 301/Hwy. 278/Main St. and follow for about 0.3 miles
- Turn left onto Hwy. 278 and continue to follow Hwy. 278 toward Barnwell, approximately 15 miles.
- In Barnwell, continue to follow Hwy. 278, which will curve left around a cemetery and then make a right-separating from SC-64.
- Continue on Hwy. 278 approximately 24 miles to the light at the Hwy. 19 intersection

For CHR and ACTL: Continue on Hwy 278 for about 2 miles.

- Turn left onto Gateway Drive, which will be marked with a sign for the Savannah River Research Campus
- ACTL is on the left in 0.3 miles, CHR in 0.4 miles
- In most cases, you must make arrangements with your SRS/SRNL host for access to either ACTL or CHR.

For SRS/SRNL: Turn left onto Hwy. 19, at the light, and move to the right hand lane. Continue to bear to the right and follow SRS Road 1 around the curve.

- SRS/SRNL parking lots are on the left side of SRS Road 1 in about 5 miles, shortly after the traffic signal at Green Pond Rd.
- In most cases, you must make arrangements with your host in advance and visit the Badge Office for access to SRS or SRNL.

